

## CURRICULUM -VITAE

**S.KARTHIKEYAN,**  
28/33 Keeraikollai st,  
Woraiyur, Trichy-620003.  
Tamilnadu

E-mail: **karthiarun2007@gmail.com**  
Mobile: **+91-6385299987,+91-9150584362.**

### Application for the suitable post in your Organization

#### Personal Data:

Name : **Karthikeyan.S**  
Date of Birth : 02-06-1989  
Gender : Male  
Nationality : Indian  
Language known : English, Hindi, Tamil, Arabic& Kannada.  
Marital status : Married.

### **Country Experience (Oman,Qatar&India)**

#### Career Objective

To Work in a creative, challenging team environment and achieve a growth oriented career in an organization where I can contribute to the growth of the organization and my technical skills and knowledge will always be utilized.

#### Strengths:

Self-Motivation, Hardworking, Adaptive, Ability to work to my highest potential and performance with good security management.

#### Key profile:

I have More than **15 Years of Experience** as a **Land Surveyor & Cad Engineer** with Contractors & Consultant. I was work at **ABU HATIM CO LLC (Oman), QBS INTERNATIONAL (Qatar), & UCC (Urbacon Contracting & Trading) construction in (Qatar).** I have Experience in **Roads, Bridges ,Pipelines, Metro Rails, Buildings & landscaping.** I can handle all the steps of the survey. During I did work as a surveyor. Having good command for **Auto CAD2004, 2007, 2010, 2011, 2012, 2014** Software and also Data Downloading & Processing of Total Station & G.P.S.

Also having good Command in Typing works by using **MS-Word and MS-Excel.** Operating the **Leica Total Station, Sokkia Total Station, Pentax Total Station, Topcon Total Station and Auto Level Machine.**

## **Educational Qualification:**

<b>COURSE</b>	<b>INSTITUTION</b>	<b>YEAR OF PASSING</b>	<b>% OF MARKS</b>
Diploma In Land Survey Engineering	Vivekananda Educational Institutions Woraiyur, Trichy.	2008-2009	87.25
Diploma in Computer Aided Design & Drafting (DCADD)	CSC Computer Education	2007-2007 (4month)	“A” Grade
Diploma in Computer Engineering	Govt. Polytechnic college, Trichy-22	2004-2007	75
SSLC	Bishop Heber Higher Secondary School, Puthur trichy-17.	2002-2003	84.6

## **Professional Experience:**

**(1).NOV-2021 to JULY-2024 (Total 15 Year.)**

A).Employer: **ABU HATIM CO LLC, (Oman).**

Experience: 3 Year.

Name of the Project: **Construction of Dual-Carrigeway Road for NR 32 Phase 2 at Duqm,Oman.**

Client/Consultant: **Conser & Partners Engineering Services LLC.**

Nature of Duties: **As a Senior Surveyor** the nature of the duties are as under:

- (a) Able to Handle complete survey site. (Road Curves, Roundabouts, and SEWER, STORM WATER, POTABLE WATER, GROUND WATER, IRRIGATION, TELECOM, HOUSE CONECTION....Etc.)
- (b) Able to Handle Internal roads, All utility ducts Omantel, OBB, HV, LV, Water line...etc. & Preparing all as built drawings & data sheets for Subgrade, Granular sub

base, Aggregate base course, Bituminous base course, Bituminous wearing course & All ducts.

- (c) Fixing Setting out & Elevation for Subgrade, Granular sub base, Aggregate base course, Bituminous base course, Bituminous wearing course & All ducts.
- (d) Conduct Topographic survey for existing Roads, Roundabouts & sidewalks, Earth Works,
- (e) Transferring GPS or Total Station data and converting in AUTOCAD for preparing new design & Modification as per as-built.
- (d) Preparing the new designs & modification of drawings in AUTOCAD as required.
- (e) Taking elevations with Auto Level for Excavation, Back filling for Roads, Bridges & sidewalks
- (f) Setting out the Road Curves, Roundabouts, and SEWER, STORM WATER, PORTABLE WATER, IRRIGATION, TELECOM, HOUSE CONNECTION & Parking as per the design with the help of GPS & Total Station.
- (g) Good skills in Co-ordinates, Elevation, gradients and slopes.
- (h) High accuracy in preparation of maps and plan.
- (i) Preparing & Modification of drawings & shop drawings as per Engineers instruction.
- (j) Follow-up of day by day activities and organizing filling and documentation

**(1).NOV-2017 to JULY-2020 (Total 12 Year.)**

A).Employer: **QBS (Quality based structure, Qatar.)**

Experience: 3 Year.

Name of the Project: **Al Wakra Road Connect with Al wakra football ground.**

Client/Consultant: **Parsons Consultant.**

Nature of Duties: **As a Senior Surveyor** the nature of the duties are as under:

- (f) Able to Handle complete survey site. (Road Curves, Roundabouts, and SEWER, STORM WATER, POTABLE WATER, GROUND WATER, IRRIGATION, TELECOM, HOUSE CONNECTION....Etc.)
- (g) Conduct Topographic survey for existing Roads, Roundabouts & sidewalks, Earth Works,
- (h) Transferring GPS or Total Station data and converting in AUTOCAD for preparing new design & Modification as per as-built.

- (d) Preparing the new designs & modification of drawings in AUTOCAD as required.
- (e) Taking elevations with Auto Level for Excavation, Back filling for Roads, Bridges . & sidewalks
- (f) Setting out the Road Curves, Roundabouts, and SEWER, STORM WATER, PORTABLE WATER, IRRIGATION, TELECOM, HOUSE CONECTION& Parking as per the design with the help of GPS & Total Station.
- (g) Good skills in Co-ordinates, Elevation, gradients and slopes.
- (h) High accuracy in preparation of maps and plan.
- (i) Preparing & Modification of drawings & shop drawings as per Engineers instruction.
- (j) Follow-up of day by day activities and organizing filling and documentation

**(1).May-2014 to Dec-2016**

A).Employer: **Urbacon Contracting & Trading, Qatar.**

Experience: 3 Year.

Name of the Project: **Al Wukair Highway & Inner Roads for city housing Development projects.**

Client/Consultant: **AECOM consultant.**

Nature of Duties: **As a Surveyor + Draughtsman** the nature of the duties are as under:

- (a) Able to Handle complete survey site. (Road Curves, Roundabouts, and SEWER, STORM WATER, POTABLE WATER, GROUND WATER, IRRIGATION, TELECOM, HOUSE CONECTION....Etc.)
- (b) Conduct Topographic survey for existing Roads, Roundabouts & sidewalks, Earth Works,
- (c) Transferring GPS or Total Station data and converting in AUTOCAD for preparing new design & Modification as per as-built.
- (d) Preparing the new designs & modification of drawings in AUTOCAD as required.
- (e) Taking elevations with Auto Level for Excavation, Back filling for Roads, Bridges . & sidewalks
- (f) Setting out the Road Curves, Roundabouts, and SEWER, STORM WATER, PORTABLE WATER, IRRIGATION, TELECOM, HOUSE CONECTION& Parking as per the design with the help of GPS & Total Station.
- (g) Good skills in Co-ordinates, Elevation, gradients and slopes.
- (h) High accuracy in preparation of maps and plan.

- (i) Preparing & Modification of drawings & shop drawings as per Engineers instruction.
- (j) Follow-up of day by day activities and organizing filling and documentation

**(1).JAN-2017 to Nov-2017.**

A).Employer: **Al Adrak Engineering & Construction, Kerala.**

**Experience: 11 Month.**

Name of the Project: **Marriot Hotel & Resorts.**

Client/Consultant: **Marriot.**

Nature of Duties: **As a Surveyor** the nature of the duties are as under:

- (a). Fixing of Building boundary line with Total Station Instrument (Model Leica TCR 1201 & TS 06).
- (b). Fixing of excavation area with Total Station Instrument.
- (c). Fixing of footing points in column locations as per level with Total Station Instrument.
- (d). Fixing of column & Beam points with Total Station Instrument.
- (e). Transfer of BM levels onto the TBMs fixed along the building area near.
- (f). Preparing Surveying Documents, As built drawings, monthly reports, field testing reports.
- (g). Marking for Road & Kerbstone, Tree points with Total station.
- (h). Fixing of Permanent Level for road purpose with Auto Level.
- (i). Fixing of level for some other landscape works.

**(1).April-2013 to April-2014.**

A).Employer: **Mfar Constructions Pvt Ltd.**

Experience: 1 Year.

Name of the Project: **Expert college A,B,C&D Block and Gents & Ladies Hostel Buildings.**

Client/Consultant: **M/s. Suresh Pie Consultant.**

Nature of Duties: **As a Surveyor** the nature of the duties are as under:

- (a). Fixing of Building boundary line with Total Station Instrument (Model Leica TCR 1201 & TS 06).
- (b). Fixing of excavation area with Total Station Instrument.

- (c). Fixing of footing points in column locations as per level with Total Station Instrument.
- (d). Fixing of column & Beam points with Total Station Instrument.
- (e). Transfer of BM levels onto the TBMs fixed along the building area near.
- (f). Preparing Surveying Documents, As built drawings, monthly reports, field testing reports.
- (g). Marking for Road & Kerb stone, Tree points with Total station.
- (h). Fixing of Permanent Level for road purpose with Auto Level.
- (i). Fixing of level for some other landscape works.

**(1).April-2011 to April-2013.**

A).Employer: **M/s. Soma enterprise limited, Chennai.**

Experience: 2 Year.

Name of the Project: **Chennai Metro Rail Limited.**

Client/Consultant: **M/s. Delhi Metro Rail Limited.**

Nature of Duties: **As a Surveyor** the nature of the duties are as under:

- (a). Coordinating with revenue Surveyors to find out NHAI Land out the land.  
Coordinating with Special Land Acquisition Officer and keeping record of acquired land.
- (b). Setting out The Horizontal & Vertical alignment at Site Preparation of Design Co-ordinates & Design Levels.
- (c). Fixing of pile center points in Pier locations with Total Station Instrument (Model Leica TCR 1201 & TS 06).
- (d). Fixing & marking of Approved C/L along the Project with Total Station Instrument.
- (e). Transfer of BM levels onto the TBMs fixed along the Project road.
- (f). Preparing Surveying Documents, As built drawings, monthly reports.

**(2).June-2009 to April-2011**

A).Employer: **M/s. Soma enterprise limited, Bangalore.**

Years of Experience: 01 years, 10 months.

Name of the Project: **Construction of Elevated Highway on Bangalore – Hosur Road On NH-7.**

Client/Consultant: **M/s. Bangalore Elevated Toll way limited.**

Nature of Duties: **As an Asst. Surveyor** the nature of the duties are as under:

- (a). Fixing of pile center points in Flyover locations with Total Station Instrument(Model Leica TCR 1201).
- (b). Fixing & marking of Approved C/L along the Project with Total Station Instrument.
- (c). Transfer of BM levels onto the TBMs fixed along the Project road.
- (d). Preparation of Culvert working drawings in AutoCAD.

**(1).Oct-2007 to Jun -2008**

A).Employer: **M/s. Secon surveys, Bangalore.**

Years of Experience: 9 Months.

Nature of Duties: **As a Draughtsman** the nature of the duties are as under:

- (a). Preparing GAD & RC Detail Drawings for Sub Structures & Super Structures For Major & Minor Bridges, Culverts & Underpass
- (b). Preparing entire project progress chart.
- (c). Preparing As built drawings.
- (d). Preparing Borelog charts.
- (e). Preparing Rubersheeting work.

**DECLARATION**

I assure that the information furnished above is true and correct to the best of my knowledge.

Place: Tamilnadu.

Date: 21/08/2024.

Signature of the Candidate,

**S.KARTHIKEYAN.**

Register No

2534270



Certificate No

DCN 006373

**STATE BOARD OF TECHNICAL EDUCATION AND TRAINING**

**DEPARTMENT OF TECHNICAL EDUCATION**

**CHENNAI - 600 025,**

**TAMIL NADU**

**This Diploma**

**in**

**COMPUTER ENGINEERING**

**is awarded to**

**KARTHIKEYAN S**



**who has completed the prescribed course of study**

**in the above discipline and passed in**

**FIRST CLASS**

**in the examinations held in**

**APRIL 2007**

**Chairman  
Board of Examinations  
Tamil Nadu**



**Minister for Education and Chairman  
State Board of Technical Education  
and Training, Tamil Nadu**



Register No. 122155

Date: 04/06/2009



# CERTIFICATE

*This is to certify that* ..... **KARTHIKEYAN.S** .....

*has successfully completed the*

**DIPLOMA IN LAND SURVEY ENGINEERING**

*conducted in the Year* ..... **2008 - 2009** .....

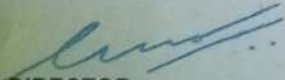
*"at our Authorized Training Centre"* .....

**VIVEKANANDA EDUCATIONAL INSTITUTIONS - WORAIYUR, TRICHY**

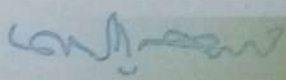
*and has been placed* ..... **DISTINCTION** ..... *Division*

*with* ..... **DISTINCTION** ..... *Division in Theory and*

**DISTINCTION** ..... *Division in Practical.*

  
DIRECTOR



  
CONTROLLER OF EXAMINATIONS

NB CCS Conduct Rule 1964 [OM No. 25/49/52 - Ests]

Started at the instance of Planning Commission with the object of enabling individual citizens to contribute, in the form of an organized co-operative effort, to the implementation of the National Development work. The primary objects of the Samaj are to find and develop avenues of voluntary service for the citizens of India and to draw out the available unused time, energy and other resources of the people and direct them into various fields of social and economic activity. The constitution and functioning of Bharat Sevak Samaj is approved unanimously by the Indian Parliament. The Government of India permitted citizens to join with BSS activities.





## EMPLOYMENT CERTIFICATE

To Whom It May Concern:

This is to certify that Mr. Karthikeyan Sankaramoorthy had been employed with the company from May 18, 2014 to October 10, 2016 in the position of a Land Surveyor.

This certificate is being issued upon the employee request without any responsibilities on the company.

The management would like to thank him for his service and we wish him all the best for future endeavours.

Issued this 27/9/2016, Doha Qatar.

  
Mark de Wet  
HR Director



Emp#104025

Ref#: HRERD-SM-50030



Ref : 20031610

19 July 2020

By Hand

Attn : To Whomsoever It May Concern


Subject : Employment Certificate

Dear Sir/Madam,

This is to certify that Mr. Karthikeyan Sankaramoorthy, holder of Indian Passport No. J1274092 was working with us from 02 October 2017 to 09 July 2020 in the Land Surveyor.

We wish him all the best for his future endeavours.

Yours faithfully,



**KHEIRELDINE EL MASRI**  
Group HR Manager



KM/ms

cc: Emp/File

ABU HATIM

أبو حاتم

ABU HATIM CO. L.L.C.

شركة أبو حاتم ش.م.م

P. O. BOX : 1256

ص.ب : 1256

Al Athaiba

العذبية

Postal Code : 130

الرمز البريدي : 130

Sultanate of Oman

سلطنة عمان

Tel.: 24597711 (10 Lines)

هاتف : 24597711 (10 خطوط)

Fax : 24597722

فاكس : 24597722

E-mail: abuhatim@omantel.net.om

بريد الإلكتروني : abuhatim@omantel.net.om

C. R. No.: 1/30175/6

س.ت. رقم : 1/30175/6



Ref. No..... : الإشارة :

Date ..... : التاريخ :

AHC/ADMIN/EXP/2024/02

18/07/2024

### Experience Certificate

We hereby certify that **Mr. KARTHIKEYAN S.** holder of Indian Passport No.: **Z5941947** has worked in our organization as **LAND SURVEYOR – R&B** from **11/01/2022** to **10/07/2024**. During his tenure he was found dedicated himself to his duties and displayed a sincere approach to his work.

We wish him good luck for his future career.

For Abu Hatim Group,

  
Authorized Signature



An ISO 9001: 2015(QMS), ISO 45001-2018(OHSMS), ISO 14001-2015(EMS)-Certified Company

Visit us at : [www.abuhatim.com](http://www.abuhatim.com)







25941947

पिता / कानूनी अभिभावक का नाम / Name of Father / Legal Guardian

**SANKARAMOORTHY**

माता का नाम / Name of Mother

**VIJAYALAKSHMI**

पति या पत्नी का नाम / Name of Spouse

**BABIṬHA**

पता / Address

**28/33 KEERAIKOLLAI ST**

**WORAIYUR, TIRUCHIRAPPALLI URBAN**

**PIN: 620003, TAMIL NADU, INDIA**

पुराने पासपोर्ट का न. और इसके जारी होने की तिथि एवं स्थान / Old Passport No. with Date and Place of Issue

**J1274092**

**22/03/2011**

**TIRUCHIRAPPALLI**

फाइल न / File No.

**TR2073086798520**

